South Dakota State Parks and Recreation Areas

Features Available
Features Available
Other Features

	BELLE FOURCHE	BROOKINGS	CANTON	CHAMBERLAIN	EAGLE BUTTE	EDGEMONT	FAULKTON	HURON	LEMMON	MILBANK	MISSION	MOBRIDGE	PHILIP	PINE RIDGE	RAPID CITY	SIOUX FALLS	SISSETON	STURGIS	VERMILLION	WINNER	YANKTON
ABERDEEN	312	140	271	242	457	551	187	97	180	80	197	187	88	200	140	187	202	320	232	228	238
BELLE FOURCHE	0	172	312	280	145	239	125	215	132	232	115	125	147	147	172	312	280	147	280	147	312
BROOKINGS	140	0	40	91	115	275	27	42	47	75	90	147	278	200	90	27	42	230	56	186	174
BUFFALO	271	40	0	51	184	314	67	82	87	115	130	187	318	240	130	67	82	270	96	226	214
CANTON	242	91	51	0	184	263	34	40	45	65	80	137	268	190	80	34	40	219	45	175	163
CHAMBERLAIN	457	115	184	184	0	115	150	142	139	119	134	50	115	53	134	184	142	94	139	53	139
DEADWOOD	551	275	314	263	115	0	280	233	176	280	245	65	56	62	65	314	280	21	176	62	176
EAGLE BUTTE	187	27	67	34	150	280	0	74	107	52	67	134	265	187	107	0	14	247	34	153	141
EDGEMONT	97	42	82	40	142	233	74	0	139	92	107	174	205	127	139	74	42	187	40	93	81
HOT SPRINGS	88	118	147	94	39	176	107	139	0	94	39	39	43	92	43	147	118	176	94	46	54
HURON	180	47	87	65	134	280	34	40	94	0	47	134	265	187	107	34	40	247	34	153	141
LEMMON	197	90	115	80	119	245	52	92	39	47	0	92	226	148	68	52	90	208	80	114	102
MADISON	187	147	187	137	50	65	134	174	39	134	92	0	134	56	24	134	147	65	137	43	51
MILBANK	88	218	268	190	134	280	265	205	43	265	226	134	0	78	110	265	218	280	190	91	83
MISSION	200	200	240	190	53	62	187	127	92	187	148	56	78	0	56	187	200	62	190	34	42
MITCHELL	140	90	130	80	134	65	107	139	43	107	68	24	110	56	0	107	90	65	80	34	42
MOBRIDGE	187	147	187	137	50	65	134	174	39	134	92	134	265	187	107	0	14	247	34	153	141
PHILIP	202	280	270	219	184	314	247	187	176	247	208	65	218	187	107	247	280	0	219	94	102
PIERRE	232	118	96	80	139	280	34	40	94	34	80	137	265	187	107	34	40	247	0	153	141
PINE RIDGE	228	186	226	175	53	62	153	93	46	153	114	43	91	34	34	153	186	94	153	0	12
RAPID CITY	238	174	214	163	139	176	141	81	54	141	102	51	83	42	42	141	174	102	141	12	0
REDFIELD	42	292	332	283	229	325	312	303	268	312	273	229	182	229	229	312	292	229	273	229	229
SIOUX FALLS	187	40	40	40	134	280	34	40	94	34	80	137	265	187	107	34	40	247	34	153	141
SISSETON	38	491	531	378	396	703	625	215	510	400	534	350	182	396	350	625	491	703	378	312	300
SPEARFISH	312	280	320	272	184	21	247	199	142	247	208	65	218	187	107	247	280	0	219	94	102
STURGIS	314	92	96	80	139	280	34	40	94	34	80	137	265	187	107	34	40	247	0	153	141
VERMILLION	187	147	187	137	50	65	134	174	39	134	92	134	265	187	107	134	147	65	137	0	51
WATERTOWN	134	97	94	75	115	187	87	225	43	218	179	90	43	90	65	75	97	187	75	43	51
WINNER	187	147	187	137	50	65	134	174	39	134	92	134	265	187	107	134	147	65	137	43	51
YANKTON	238	174	214	163	139	176	141	81	54	141	102	51	83	42	42	141	174	102	141	12	0

South Dakota's Radio Stations

AM RADIO STATIONS

City	Station	Freq.	City	Station	Freq.	City	Station	Freq.	City	Station	Freq.
Aberdeen	KXSD	1300	Sioux Falls	KSOO	1140	Huron	KZNC	106.3	Reliance	KTDO	91.1
Aberdeen	KXLG	1340	Sioux Falls	KBRK	1410	Huron	KIQK	102.5	Rosebud	KSDR	95.7
Aberdeen	WNAX	570	Sioux Falls	KWSC	1570	Madison	KJAM	103.3	Sioux Falls	KCSD	90.9
Belle Fourche	KBFS	1400	Watertown	KWAT	960	Mitchell	KCDX	103.5	Sioux Falls	KELO	95.5
Brookings	KBRK	1490	Watertown	KXLG	1340	Mobridge	KMOB	92.5	Sioux Falls	KISQ	98.9
Brookings	KBWC	1600	Watertown	KXMT	1080	Mobridge	KCLH	107.5	Sioux Falls	KJQK	97.3
Chamberlain	KCHAMB	1490	Watertown	KWAT	960	Pierre	KGFX	95.5	Sioux Falls	KMXC	97.3
Hot Springs	KZSD	1380	Yankton	KYNT	1050	Mitchell	KXGL	96.9	Sioux Falls	KRSD	101.5
Huron	KXRC	1490	Yankton	KYNT	1050	Mobridge	KXLG	107.5	Sioux Falls	KSMX	103.7
Huron	KQDJ	1570	FM RADIO STATIONS			Pierre	KXLG	99.3	Sioux Falls	KSOO	104.3
Huron	KLH	1340	City	Station	MHz	Pierre	KXLG	99.3	Sioux Falls	KWSN	101.9
Mitchell	KXRW	1290	Aberdeen	KXSD	94.1	Rapid City	KXLG	95.5	Sioux Falls	KXRB	95.1
Mitchell	KJAM	1310	Aberdeen	KNBZ	97.7	Pierpont	KSJ	89.1	St. Francis	KRM	88.1
Mobridge	KXLG	1340	Aberdeen	KXSD	94.1	Rapid City	KXLG	99.3	Sturgis	KBHE	95.3
Pierre	KXLG	1340	Belle Fourche	KBFS	99.1	Rapid City	KBHE	91.5	Watertown	KXLG	99.3
Pierre	KGFX	1300	Brookings	KBRK	95.7	Rapid City	KRCS	89.1	Watertown	KSDR	90.9
Rapid City	KXLG	1340	Brookings	KBWC	97.7	Rapid City	KXLG	99.3	Watertown	KXLG	99.3
Rapid City	KNLS	1600	Fort Pierre	KPRD	97.1	Rapid City	KUMP	91.9	Watertown	KKSD	104.3
Rapid City	KOTA	1380	Hot Springs	KZSD	95.5	Rapid City	KXLG	99.3	Winner	KWRN	95.5
Rapid City	KTOQ	1490	Hot Springs	KJMS	100.3	Sioux Falls	KPTS	105.3	Yankton	KWYN	104.1
Rapid City	KXRA	1340	Hot Springs	KWRK	103.1	Rapid City	KOOK	104.1	Yankton	KNHK	104.1
Sioux Falls	KSOO	1140	Huron	KJQK	99.5	Rapid City	KOOK	104.1	Yankton	KNHK	104.1

SOUTH DAKOTA MILEAGE CHART

Mile = 1.609 Kilometer
1 Kilometer = .621 Mile

PIERRE FT. PIERRE

ABERDEEN

VICINITY MAP SCALE

(All vicinity maps are at same scale)

Miles (one inch is approximately 2.15 miles)

Kilometers (one inch is approximately 3.38 kilometers)

RAPID CITY

WATERTOWN

BROOKINGS

HURON

YANKTON

MITCHELL

SIOUX FALLS

VERMILLION

SOUTH DAKOTA EMERGENCY ASSISTANCE NUMBERS

STATE POLICE DISPATCH CENTER

Huron: (605)353-7137 or 353-7138
Pierre: (605)773-3539 or 224-6272
Rapid City: (605)393-8121

ROAD AND WEATHER CONDITION REPORTS

511

TRAVEL INFORMATION NUMBER

Free by dialing "511", users of cellular and land phones will receive up-to-date, location specific road and weather information on any Interstate, U.S. or State Highway in South Dakota and bordering states. Outside South Dakota call toll free (866)697-2511.

INTERNET TRAVELER INFORMATION

http://www.safetravel.usd.edu/511.htm

DO YOU KNOW?

SPEED LIMITS - Rural Interstates, 80 mph. All other rural routes 65 mph unless otherwise posted. 25 mph in all urban areas unless otherwise posted.

SEAT BELT/CHILD RESTRAINT LAW - Seat belts required for driver and all front seat passengers. Child restraints required for children under age 5.

RIGHT TURN ON RED LIGHT - Permitted after a complete stop unless expressly forbidden.

VEHICLES MUST NOT BE PARKED on the paved or main traveled portion of the highway when it is practicable to park on the shoulder adjacent to the highway. Vehicles shall be parked so as to leave an open traveled portion of the highway.

VEHICLE HEADLIGHTS - Must be used at all times between one half hour after sunset and one half hour before sunrise, and at other times when necessary for safe driving.

MOVE OVER LAW - On Interstates or other Highways with more than two lanes, motorists are required to move over one lane if they come upon stopped vehicle with flashing yellow lights. On two-lane roads, drivers must slow at least 20 mph below posted limit.

HEADLIGHTS MUST BE DIMMED when meeting or overtaking another vehicle.

NON-RESIDENT DRIVERS - A South Dakota operators license is required of all residents. Non-residents must be properly licensed in their home state.

REGISTRATION - Vehicles owned or operated by a resident of South Dakota must be registered in this state, except for certain military personnel and their families. Registration fees are based on Manufacturer's Suggested Retail Price and are dependent of a vehicle's age.

REPORTING ACCIDENTS - The operator of every motor vehicle involved in an accident within the State of South Dakota in which there is a death, personal injury or damage to any one person's property in the amount of $1,000 or more shall report the accident immediately upon the nearest or most accessible peace officer who has jurisdiction.

STUDDED TIRES can lawfully be used in South Dakota roads from October 1 to April 30.

RIDING BICYCLES ON THE ROADWAY - Bicycles may be ridden on any road in South Dakota except in areas in which they are prohibited by ordinance. Bicycles must be ridden as near to the right shoulder as is practicable, and MUST ride single file at night.

CAMPING NOT PERMITTED on highway rest areas.

BLANKET BURN BAN - JUNE 1 THRU AUGUST 31

RESTRICTION OF LIABILITY - The South Dakota Department of Transportation makes no claims, promises or guarantees about the accuracy, completeness, or adequacy of the data and expressly disclaims liability for errors and omissions in the data contact. No warranty of any kind implied or expressed is made. Conditions may not include all hazards or hazards in combination with other hazards.

During the past five years (2010-2014), more than 30 percent of fatal crashes on South Dakota highways were alcohol-related. An average of 44 people died annually in alcohol-related crashes over that period. Out South Dakota Highways is a member in the nation's only campaign to impaired driving.

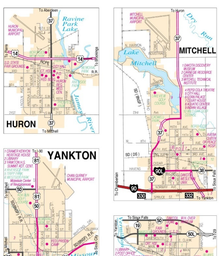

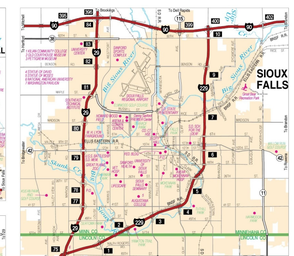

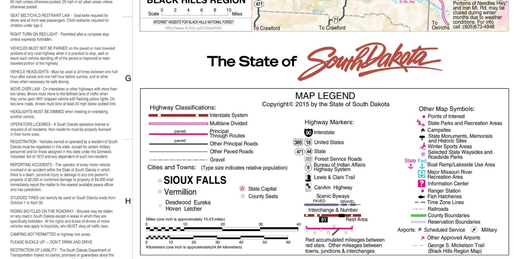

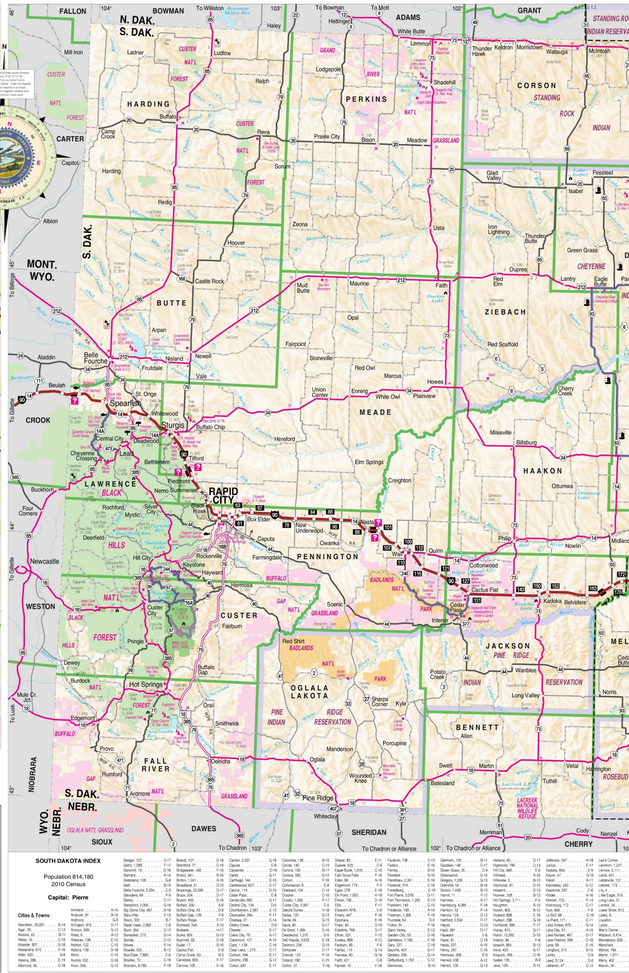

The State of South Dakota

MAP LEGEND

Copyright© 2015 by the State of South Dakota

Highway Classifications:
- Interstate System
- Multilane Divided
- Principal Arterial
- Other Principal Routes
- Other Paved Roads
- Gravel

Cities and Towns: (Type size indicates relative population)
- SIOUX FALLS
- Vermillion
- Deadwood Eureka
- Niven Letcher

Miles (one inch is approximately 15.43 miles)

Kilometers (one inch is approximately 24.84 kilometers)

Highway Markers:
- Interstate
- 385 U.S. United States
- 41 State
- Forest Service Roads
- Bureau of Indian Affairs Highway System
- Lewis & Clark Trail
- CanAm Highway

Scenic Byways
- Pioneer Trail
- Native American Scenic

Interchange & Number
- Rest area
- Truck Parking Area

Red accumulation mileages between rest stars. Other mileages between towns, junctions & interchanges

Other Map Symbols:
- Points of Interest
- Parks and Recreation Areas
- Campsites
- Daily Monuments, Memorials and Historic Sites
- Winter Sports Areas
- Scenic Areas, Wildlifes and Roadside Parks
- Boat Ramp/Lakeside Use Area
- Major Mississippi River Navigation
- Information Center
- Ranger Station
- Fish Hatcheries
- Time Zone Lines
- Railroads
- County Boundaries
- Reservation Boundaries

Airports: Scheduled Service / Military
- Other Approved Airports
- George S. Mickelson Trail (Black Hills Region Map)

SOUTH DAKOTA INDEX

Population 814,180
2010 Census

Capital: Pierre

Cities & Towns:

Aberdeen ..35,091 ..B-14
Agar ..78 ..C-13
Akaska ..42 ..B-11
Alcester ..343 ..E-18
Alexandria ..370 ..D-12
Allen ..29 ..H-12
Alpena ..186 ..C-15
Altamont, Sw ..D-9
Andover ..24 ..B-18
Anson ..20 ..E-11
Arlington ..929 ..C-17
Armour ..606 ..D-16
Artesian ..12 ..E-15
Ashton ..130 ..C-14
Astoria ..110 ..D-18
Aurora ..532 ..C-18
Avon ..590 ..E-15
Badger ..107 ..C-17
Baltic ..1,088 ..E-17
Bangs Mill ..E-11
Barnard ..E-11
Belle Fourche ..5,947 ..A-2
Bath ..E-18
Belle Fourche, 5,004 ..C-2
Belleville ..E-11
Belvidere ..D-11
Beresford ..2,329 ..E-18
Bethlehem ..E-11
Bevier ..E-11
Bezemer ..E-11
Big Stone City ..B-18
Bijou Hills ..E-16
Black Hawk ..B-2
Blackfoot ..E-11
Blunt ..C-14
Bonesteel ..E-16
Borg ..E-11
Bowdle ..B-13
Brandt ..107 ..C-17
Brandon ..17 ..C-18
Brentford ..77 ..C-16
Bridgewater ..449 ..D-17
Brookings ..22,089 ..C-18
Brown Valley ..E-11
Bryant ..400 ..C-16
Buffalo ..550 ..E-11
Buffalo Chip ..E-2
Buffalo Gap ..1,124 ..F-4
Buffalo Ridge ..E-11
Bullhead ..E-2
Burke ..604 ..E-16
Burnsville ..E-11
Burton ..E-11
Butler ..E-11
Butler Corner ..E-11
Cadiz ..E-11
Calico ..E-11
Camden ..E-11
Canistota ..606 ..D-17
Canova ..165 ..E-15
Carpenter ..125 ..D-11
Carthage ..141 ..D-17
Castlewood ..E-18
Catlin ..E-11
Cavour ..114 ..D-17
Cedar Butte ..E-11
Centerville ..1,016 ..E-18
Central City ..E-2
Chamberlain ..2,817 ..D-14
Chancellor ..E-17
Chelsea ..E-11
Cherry Creek ..E-11
Chester ..E-17
Claire City ..E-11
Clear Lake ..1,218 ..C-18
Clear Lake, Lrg ..C-18
Colman ..258 ..E-17
Colome ..342 ..E-16
Colton ..687 ..E-18
Columbia ..106 ..B-13
Conde ..140 ..C-16
Corona ..100 ..C-18
Corsica ..390 ..E-16
Cottonwood ..E-11
Crandall ..E-11
Creighton ..E-11
Crooks ..1,088 ..E-18
Cubero ..E-11
Cuba ..E-11
Cutler ..E-11
Dallas ..120 ..E-16
Dante ..64 ..E-11
Darlington ..E-11
De Smet ..1,081 ..E-18
Deadwood ..1,270 ..A-2
Delmont ..1,000 ..E-17
Demorest ..E-11
Dempster ..E-11
Dimock ..E-17
Doland ..160 ..C-15
Dolton ..91 ..E-11
Dunlap ..E-11
Eagle Butte ..1,014 ..C-12
Earlham ..E-11
Eden ..E-11
Edgemont ..774 ..F-1
Egan ..278 ..E-18
Elk Point ..1,969 ..E-18
Elkton ..1,152 ..C-18
Emery ..E-17
Enning ..E-2
Erwin ..E-11
Esmond ..E-11
Fairburn ..E-11
Fairfax ..E-16
Fairfield ..E-11
Fairview ..E-11
Faith ..421 ..C-11
Farmer ..E-18
Farmingdale ..E-11
Farmland ..E-11
Faulkton ..136 ..C-13
Fedens ..E-16
Fedora ..E-11
Felt ..E-11
Fentress ..E-11
Ferney ..E-11
Fairburn ..E-11
Fort Thompson ..E-15
Fort Pierre ..1,887 ..E-14
Frankfort ..E-11
Frederick ..1,104 ..B-13
Freeman ..1,208 ..E-17
Frutchey ..E-11
Fulton ..E-17
Gann Valley ..E-14
Garden City ..E-11
Garretson ..1,180 ..E-18
Gary ..327 ..E-18
Gayville ..E-18
Gettysburg ..1,160 ..C-12
Ghent ..E-11
Glenham ..125 ..C-11
Gettysburg ..E-11
Glenham ..E-11
Green Grass ..E-11
Greenwood ..E-11
Grenvil ..E-11
Groton ..1,067 ..B-15
Gurton ..E-11
Hadley ..E-11
Hamlin ..E-11
Hanson ..E-11
Harrisburg ..4,589 ..E-18
Harrison ..E-11
Hartford ..1,004 ..E-17
Harvard ..E-11
Hayes ..E-11
Hazel ..E-11
Hecla ..E-11
Henry ..E-11
Herbert ..E-11
Herman ..E-11
Highmore ..1,000 ..C-14
Hill City ..1,000 ..E-2
Hitchcock ..E-11
Hosmer ..E-11
Howard ..1,000 ..E-17
Hoven ..E-11
Humboldt ..E-17
Huron ..12,592 ..C-15
Ideal ..E-11
Interior ..E-11
Iroquois ..E-11
Isabel ..E-11
Ivanhoe ..E-11
Jackson ..E-11
Jefferson ..547 ..E-18
Jones ..E-11
Kadoka ..1,227 ..E-11
Kaka ..E-11
Kennebec ..E-11
Kimball ..1,000 ..E-16
Kingsbury ..E-11
Kirkman ..E-11
Kolbe ..E-11
Kyle ..E-11
Lake Andes ..E-16
Lake Cochrane ..E-11
Lake Norden ..E-11
Lake Preston ..E-11
Lakeside ..E-11
Lakota ..E-11
Langford ..E-11
Lantry ..E-11
Larimore ..E-11
Lead ..3,124 ..A-2
Leola ..E-11
Lesterville ..E-11
Letcher ..E-11
Lily ..E-11
Long Lake ..E-11
Long Valley ..E-11
Lookout ..E-11
Lovalton ..E-11
Lower Brule ..E-14
Lucas ..E-11
Lunch ..E-11
Madison ..6,257 ..E-18
Magnolia ..E-11
Mellette ..E-11
Menno ..E-17
Merriman ..E-11
Midland ..E-11
Milbank ..3,479 ..C-17
Milesville ..E-11
Mobridge ..3,482 ..B-11
Monroe ..E-11
Montrose ..E-11
Mount Vernon ..E-11
Mt. Vernon ..462 ..E-17
Murdo ..1,121 ..E-12
Murdo ..E-11
Naples ..E-11
Naples ..E-11
Nemo ..E-11
Newell ..E-11
New Underwood ..E-11
Newville ..E-11
Nisland ..E-11
Nisland ..E-11
Norbeck ..E-11
Nortonville ..E-11
Nowlin ..E-11
Oacoma ..E-11
Oelrichs ..E-11
Okaton ..E-11
Oldham ..E-11
Onaka ..E-11
Onida ..E-11
Opal ..E-11
Orland ..E-11
Ortley ..E-11
Oshkosh ..E-11
Osceola ..E-11
Oyster Bay ..E-11
Pactola ..E-11
Parkston ..1,566 ..E-17
Parmelee ..E-11
Pierpont ..E-11
Pierre ..13,646 ..E-14
Pierre Indian ..E-14
Pierpont ..E-11
Pierre Indian ..E-14
Pierpont ..E-11
Pierre Indian ..E-14
Pierpont ..E-11