Road Conditions

Phone (Toll Free) 511

Outside Nevada ..... (877) NVROADS
(877) 687 - 6237
Web Site ..... www.nvroads.com

Radio Frequencies
Carson City ..... 1610 AM
Lake Tahoe ..... 530 AM
Las Vegas ..... 1610 AM
Reno ..... 530 AM
Elko ..... 1610 AM

Road Emergency

Nevada Highway Patrol *647
or dial operator and ask for Zenith 1-2000

Medical Emergency

Phone 911

NDOT Traveler Information

Phone ..... (775) 888-7000
Twitter ..... @nevadadot
Web Site ..... www.nevadadot.com

Oversize/Overweight Vehicles

Phone ..... (800) 552-2127
Web Site
www.nevadadot.com/business/trucker

Bicycle Information

Phone ..... (775) 888-7433
Web Site ..... www.bicyclenevada.com

NDOT Map Sales

Phone ..... (775) 888-7627
e-mail ..... mapsales@dot.state.nv.us

Other map products are also available; a catalog and price list are available upon request.

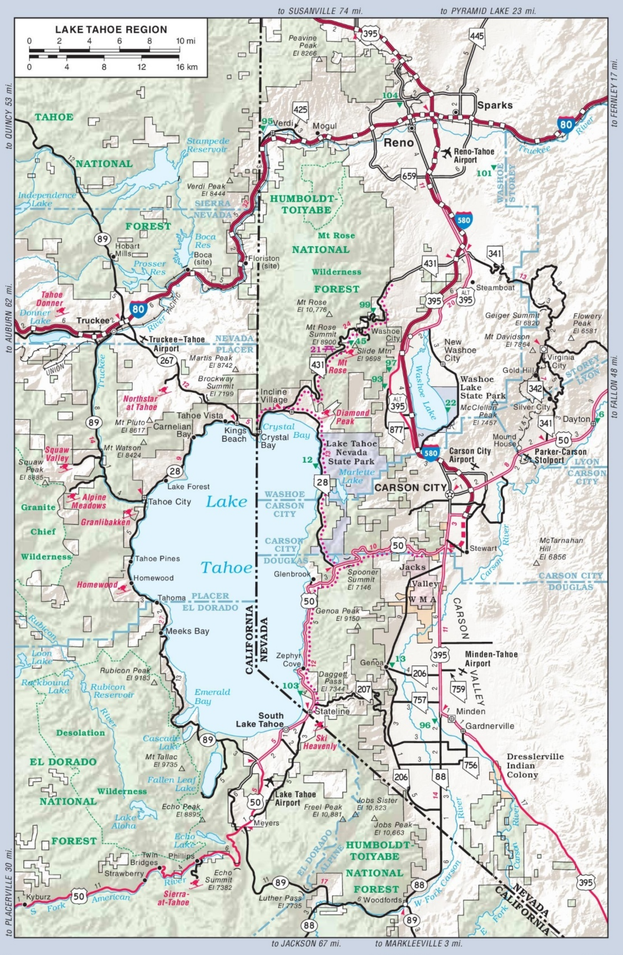

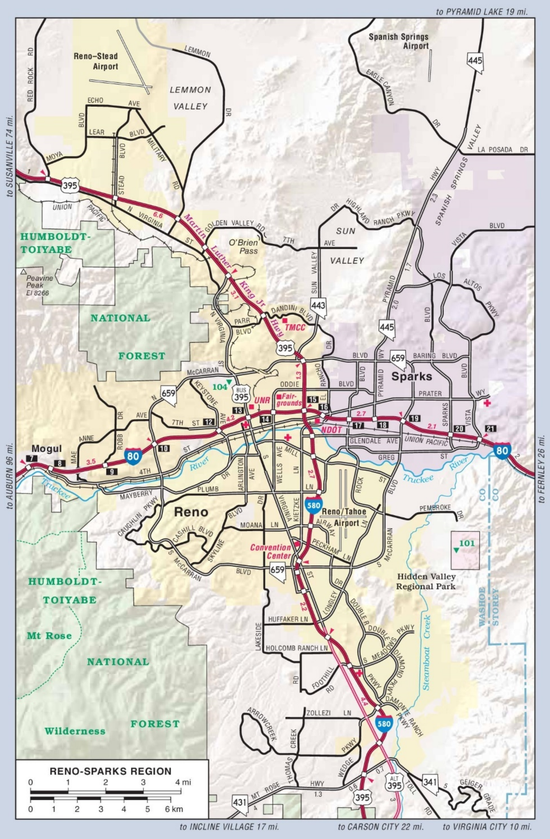

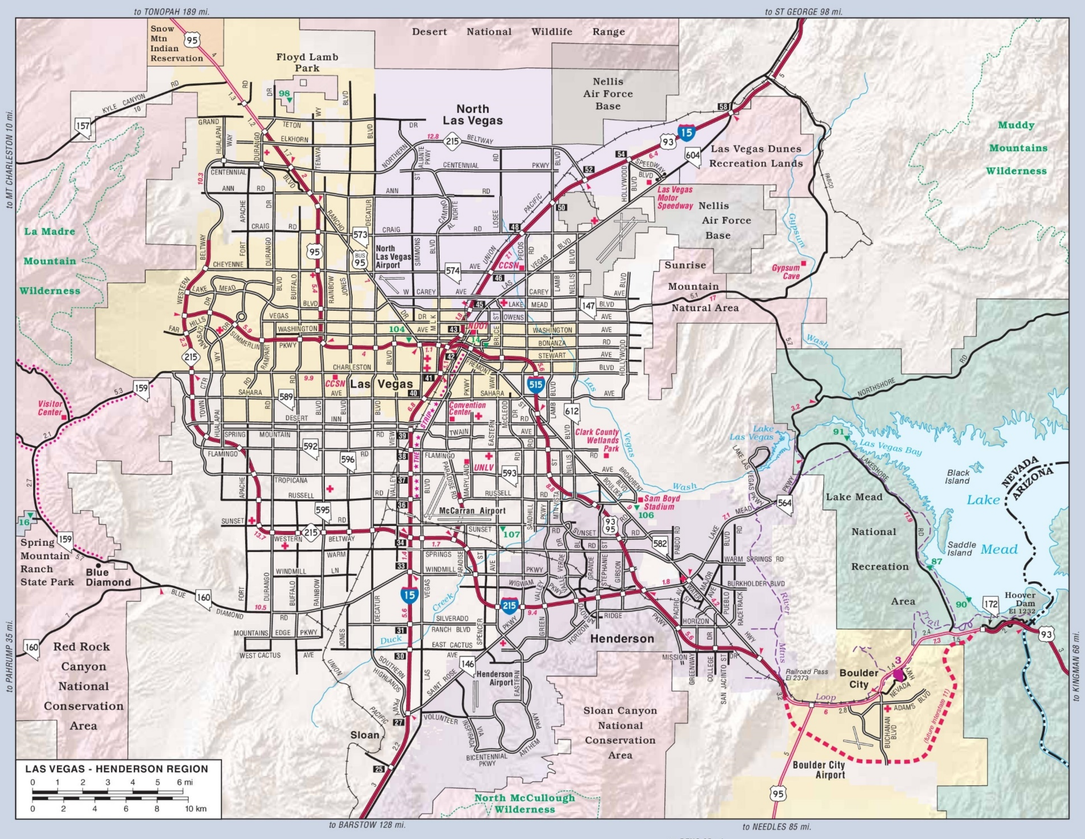

MOTORISTS ARE CAUTIONED TO INQUIRE LOCALLY ABOUT ROAD CONDITIONS BEFORE TRAVELING ON UNPAVED ROADS

NO PHONE ZONE
All handheld cell phone use is illegal while driving in Nevada, excluding emergency calls.
Up to $250.00 fine.

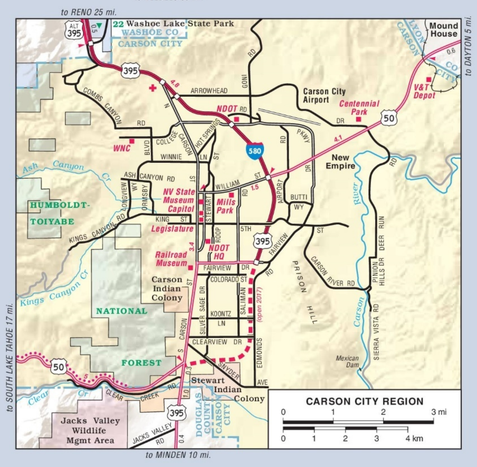

zero Fatalities
Drive Safe Nevada

ALWAYS BUCKLE UP
DON'T DRIVE IMPAIRED
NV is a .08 blood alcohol content state!
FOCUS ON THE ROAD
STOP ON RED
BE PEDESTRIAN SAFE

INDEX

Adaven (site) D-5
Alamo (503) E-5
Amargosa Valley (1,342) F-4
Atlanta (site) D-6
Arthur B-5
Ash Springs E-5
Austin (169) C-3
Baker C-6
Basalt (site) D-2
Battle Mountain (3,657) B-4
Beatty (966) F-4
Belmont D-4
Beowawe B-4
Berlin (site) D-3
Blue Diamond F-5
Border C-6
Boulder City (15,635) G-6
Bunkerville (1,067) F-6
Cactus Springs F-5
Caliente (1,068) E-6
Cal Nev Ari G-6
Candelaria (site) D-2
Carlin (2,851) B-4
Carp E-6
Carson City (54,668) C-1
Carvers D-3
Caselton E-6
Charleston (site) A-5
Cherry Creek C-6
Coaldale D-3
Cold Springs C-3
Contact A-6
Copper Canyon B-3
Cortez (site) B-4
Cottonwood Cove G-6
Crescent Valley (371) B-4
Crystal Bay C-1
Crystal Springs E-5
Currant D-5
Currie B-6
Dayton C-1
Death A-5
Denio A-2
Denio Junction A-2
Dinner Station (site) A-5
Dixie Valley (site) C-2
Duckwater D-5
Dyer E-2
Eastgate C-3
Elgin E-6
Elko (20,958) B-5
Ely (4,100) C-6
Empire (site) B-1
Eureka (720) C-5
Fallon (8,706) C-2
Fernley (18,987) C-1
Flanigan (site) B-1
Frenchman (site) C-2
Gabbs (259) D-3
Gardnerville (5,541) D-1
Genoa (220) C-1
Gerlach B-1
Glenbrook C-1
Glendale F-6
Goldconda B-3
Gold Acres (site) B-4
Gold Hill (200) C-1*
Gold Point E-3
Goldfield (293) E-3
Goodsprings G-5
Hadley D-3
Halleck B-5
Hamilton (site) C-5
Hawthorne (3,076) D-2
Hazen C-1
Henderson (274,270) F-6
Hiko E-5
Holbrook Junction D-1
Imlay (244) B-2
Incline Village C-1
Indian Springs (1,203) F-5
Ione D-3
Jack Creek A-4
Jackpot (923) A-6
Jarbidge A-5
Jean G-5
Jiggs B-5
Johnnie (site) F-4
Jungo (site) B-2
Kingston (124) C-3
Lages Station B-6
Lamoille B-5
Las Vegas (598,520) F-5
Laughlin (8,835) G-6
Lee B-5
Leeville (site) B-4
Lida E-3
Lockes D-5
Logandale F-6
Lovelock (1,987) B-2
Lund (206) D-5
Luning (100) D-2
McDermitt A-3
McGill (1,177) C-6
Major's Place C-6
Manhattan (124) D-3
Mason D-1
Mercury F-5
Mesquite (17,477) F-6
Metropolis (site) A-5
Midas A-4
Middlegate C-2
Mill City B-2
Mina (163) D-2
Minden (2,993) D-1
Minerva (site) D-6
Moapa (1,094) F-6
Mogul C-1*
Montello (60) A-6
Mound House C-1
Mountain City (109) A-5
Mountain Springs F-5
Mt. Charleston (651) F-5
Nelson G-6
New Washoe City C-1*
Nixon C-6
North Las Vegas (226,199) F-5
Nyala (site) D-5
Oasis A-6
Oreana B-2
Orovada A-3
Overton F-6
Owyhee A-4
Pahrump (37,030) F-5
Palisade B-4
Panaca (811) E-6
Paradise Valley A-3
Pioche (790) E-6
Potts (site) C-4
Preston D-5
Primm G-5
Pyramid (site) B-1
Quartz Mtn. (site) C-3
Rachel E-5
Ralston E-3
Rawhide (site) C-2
Reno (232,243) C-1
Rhyolite (site) F-4
Rochester (site) B-2
Round Mountain (822) D-3
Ruby Valley B-5
Ruth (424) C-6
Salt Wells (site) C-2
Sandy Valley G-5
Schurz D-2
Scottys Junction E-3
Searchlight (397) G-6
Seven Troughs (site) B-2
Shantytown B-5
Shoshone D-6
Silver City C-1*
Silver Peak (132) E-3
Silver Springs C-1
Sloan G-5
Smith D-1
Sparks (91,551) C-1
Spring Creek B-5
Stagecoach C-1
Stateline D-1
Steamboat C-1*
Stewart C-1
Stillwater C-2
Strawberry C-5
Sulphur (site) B-2
Sunnyside D-5
Sutcliffe C-1
Sweetwater (site) D-1
Tempiute (site) E-5
Tenabo (site) B-4
Tonopah (2,593) D-3
Tungsten (site) B-2
Tuscarora (site) A-4
Unionville B-2
Ursine E-6
Valmy B-3
Verdi C-1
Vernon (site) B-2
Virginia City (841) C-1
Vya (site) A-1
Wabuska C-1
Wadsworth C-1
Walker Lake (346) D-2
Washoe City C-1*
Warm Springs (site) D-4
Weed Heights D-1
Wellington D-1
Wells (1,307) A-6
West Wendover (4,453) B-6
White Rock (site) A-4
Wilkins (site) A-6
Winnemucca (8185) B-3
Yerington (3,106) D-1
Zephyr Cove C-1

* see Lake Tahoe Region map

Population data from 2013 Nevada State Demographer

62 WILDERNESS AREAS

1. Alta Toquima D-4
2. Arc Dome D-3
3. Arrow Canyon F-6
4. Becky Peak C-6
5. Big Rocks E-6
6. Black Canyon G-6
7. Black Rock Desert A-2
8. Boundary Peak E-2
9. Bridge Canyon G-6
10. Bristlecone C-6
11. Calico Mountains A-1
12. Clover Mountains E-6
13. Currant Mountain D-5
14. Delamar Mountains E-6
15. East Fork High Rock Canyon A-1
16. East Humboldt B-5
17. Eldorado G-6
18. Far South Egans D-6
19. Fortification Range D-6
20. Goshute Canyon B-6
21. Government Peak C-6
22. Grant Range D-5
23. High Rock Canyon A-1
24. High Rock Lake A-1
25. Highland Ridge D-6
26. Ireteba Peaks G-6
27. Jarbidge A-5
28. Jimbilnan F-6
29. Jumbo Springs F-6
30. La Madre Mountain F-5
31. Lime Canyon F-6
32. Little High Rock Canyon A-1
33. Meadow Valley Range E-6
34. Mormon Mountains F-6
35. Mt. Charleston F-5
36. Mt. Grafton D-6
37. Mt. Irish E-5
38. Mt. Moriah C-6
39. Mt. Rose C-1
40. Muddy Mountains F-6
41. Nellis Wash G-6
42. North Black Rock Range A-1
43. North Jackson Mountains A-2
44. North McCullough G-5
45. Pahute Peak A-1
46. Parsnip Peak E-6
47. Pinto Valley F-6
48. Quinn Canyon D-5
49. Rainbow Mountain F-5
50. Ruby Mountains B-5
51. Santa Rosa–Paradise Peak A-3
52. South Egan Range D-6
53. South Jackson Mountains A-2
54. South McCullough G-5
55. South Pahroc Range E-5
56. Spirit Mountain G-6
57. Table Mountain D-4
58. Tunnel Spring E-6
59. Wee Thump Joshua Tree G-5
60. Weepah Spring E-5
61. White Rock Range D-6
62. Worthington Mountains E-5

NEVADA DEPARTMENT OF TRANSPORTATION
LOCATION DIVISION
CARTOGRAPHY
(775) 888-7627

NEVADA DOT

Copyright © 2015

2015-2016 Official Highway Map

NEVADA

Department of Transportation

Rudy Malfabon, P.E., Director

Scale
0 10 20 30 40 50 miles
0 10 20 30 40 50 60 70 80 kilometers

LEGEND

- Freeway (with interchange)
- Under Construction
- Primary Highway
- Paved Road
- Other Roads (inquire locally for existing conditions)
- Scenic Byway
- All-American Road
- Interstate Route
- U.S. Route
- Nevada State Route
- Clark County Route
- Other State Route
- Mileage between markers
- Railroad
- Historic Trail
- Military/Restricted Area
- Indian Reservation
- National Park Service
- National Forest
- Wildlife Management Area, etc.
- Nevada State Park
- Wilderness Area
- State Boundary
- County Boundary
- Commercial Airport
- General Aviation Airport
- Military Airbase
- Recreation Facility
- Wilderness Area
- Point of Interest
- Winter Sports Area
- Hospital
- Rest Area
- Welcome or Visitor Center

Cities & Towns
- Locale or Site (no services)
- County Seat
- State Capital
- Population
  - under 1,000
  - 1,000–10,000
  - 10,000–50,000
  - over 50,000

DOUBLE PENALTY IN WORK ZONES
Penalties can be doubled for speed limit violations in highway work zones. (N.R.S. 484.3667)

Give 'em a Brake

NEVADA INTERSTATES

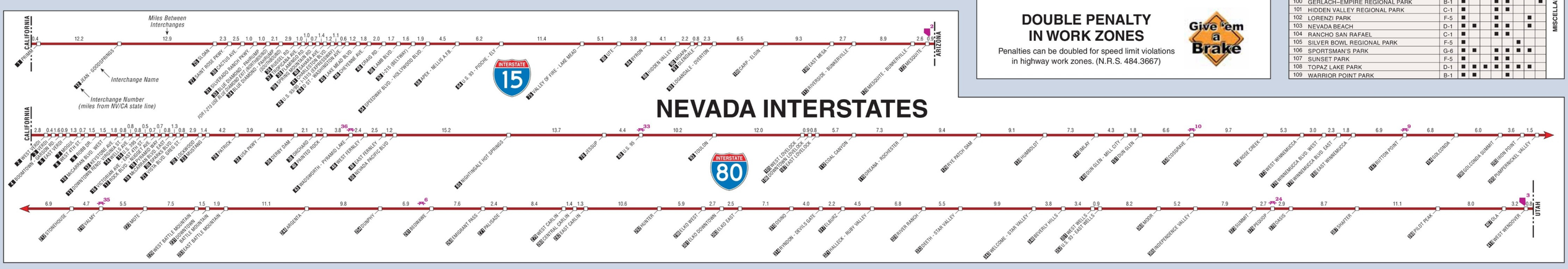
CALIFORNIA
ARIZONA
UTAH
INTERSTATE 15
INTERSTATE 80
Miles Between Interchanges
Interchange Name
Interchange Number (miles from NV/CA state line)
FOR I-215 USE ALTERNATE EXIT NUMBERS
Primm
Jean – Goodsprings
Sloan – Bird Spring
Las Vegas Blvd. – Strip
Las Vegas Blvd. – Fremont St.
Las Vegas Blvd. – Downtown
Las Vegas Blvd. – Boulder City
Speedway Blvd. – Hollywood Blvd.
Apex – Nellis A.F.B.
U.S. 93 – Pioche – Ely
Valley of Fire – Lake Mead
Logandale – Overton
Carp – Elgin
East Mesa
Riverside – Bunkerville
Mesquite – Bunkerville
Mesquite
Stonehouse
Valmy
Mote – Battle Mountain
West Battle Mountain – Battle Mountain
Downtown – East Battle Mountain
Argenta
Dunphy
Beowawe
Emigrant Pass
Halleck
West Carlin
Central Carlin
East Carlin
Hunter
Elko West
Elko Downtown
Elko East
Osino
Elburz
Halleck – Ruby Valley
Deeth – Star Valley
River Ranch
Welcome – Star Valley
Beverly Hills
West Wells
U.S. 93 – East Wells
Moor
Independence Valley
Summit
Peccolo
Oasis
Shafter
Pilot Peak
Oka
West Wendover
Wells
Ruby Valley
Diamond
Ely
Duckwater
Currant
Warm Springs
Austin
Austin – Austin
Austin – Austin
Austin –