OFFICIAL 2013-2014 NEW HAMPSHIRE HIGHWAY MAP

Divided Highway — Limited Access — Toll Road
INTERSTATE — EXIT
Main Road — Local Roads
US ROUTE — STATE ROUTE
Railway with Passenger Service

- Lighthouse
- Campground
- Ranger Station
- Safety Rest Area Information Center
- Covered Bridge
- Fire Lookout Station
- Fish Hatchery
- Canadian Border Crossing
- Compact Area
- State Lands
- National Wildlife Refuge
- Airport (scheduled service)
- Airport (non-scheduled service)
- College or University
- Point of Interest
- Downhill Ski Area
- Cross-country Ski Area
- Golf Course
- State Liquor & Wine Outlet
- Winery
- State-owned / Managed Recreational Facility
- White Mountain National Forest
- Army Corps of Engineers

NOT ALL PARK FACILITIES ARE OPEN FOR WINTER USE
For information, call NH Division of Parks and Recreation, 603-271-3556

Approximate 2000 Population of Cities and Towns

- State Capital
- Greater than 25,000
- 10,000 to 25,000
- 5,000 to 10,000
- 1,000 to 5,000
- Less than 1,000

MAP SCALE 1:365,000

WELCOME / INFORMATION CENTERS

Printed vacation information, restrooms, picnic facilities, and public phones are available at the Safety Rest Areas. All Rest Area facilities provide universal accessibility.

YEAR-ROUND WELCOME / INFORMATION CENTERS

Hours may vary between centers and seasons.
*Open 24 hours.

Canterbury, I-93 northbound
Hooksett, I-93 northbound *
Hooksett, I-93 southbound *
Intervale Scenic Vista, Rts. 16 & 302
Salem, I-93 northbound *
Sanbornton, I-93 southbound
Seabrook, I-95 northbound *
Springfield, I-89 southbound
Sutton, I-89 southbound

SEASONAL WELCOME / INFORMATION CENTERS

Memorial Day through Columbus Day

Colebrook, Rt. 3
Lebanon, I-89 southbound
Littleton, I-93, Exit 44
Shelburne, Rt. 2

NEW HAMPSHIRE VISITORS

Campton, I-93, Exit 28
Lincoln, I-93, Exit 32
Tilton, I-93, Exit 20
Portsmouth, I-95, Exit 7

WHITE MOUNTAIN NATIONAL FOREST RANGER STATIONS

Campton, Wt. Mt. Drive
Conway, Rts. 112 & 16
Gorham, Rt. 16

INDEX TO CITIES, TOWNS & PLACES

A
Acworth N4
Albany I9
Alexandria L6
Allenstown O8
Alstead O3
Alstead Center O3
Alton M8
Alton Bay M8
Amherst P7
Andover M6
Antrim O5
Antrim Center O5
Ashland K7
Ashuelot G3
Atkinson P9
Atkinson Depot Q9
Auburn O8

B
Barnstead M8
Barrington N9
Bartlett I8
Base Station H8
Bath H5
Bayside O10
Bedford P7
Beebe River J7
Belmont M7
Bennett Corners J8
Bennington O5
Benton I5
Berlin F9
Bethlehem G6
Blair J6
Bodgett Landing M5
Bonds Corner P5
Boscawen N7
Bow Center O7
Bow Lake Village N9
Bowkerville Q4
Box Corner N5
Bradford N5
Bradford Center N5
Breakfast Hill O10
Brentwood P9
Brentwood Corners O9
Bretton Woods H7
Bridgewater K6
Bristol L6
Brookfield L9
Brookline Q6
Burkehaven M5

C
Campton J7
Campton Hollow J7
Canaan K5
Canaan Center K5
Candia O8
Candia Four Corners O8
Candia Station O8
Canobie Lake Q8
Canterbury Center M7
Carroll G7
Cascade F9
Center Barnstead M8
Center Conway I9
Center Effingham K9
Center Harbor K7
Center Haverhill I5
Center Ossipee K9
Center Sandwich J7
Center Strafford N9
Center Tuftonboro K8
Charlestown N3
Chatham H9
Cheever J5
Chesham P4
Chester P8
Chesterfield P3
Chichester N8
Chocorua J8
Colebrook M6
Claremont M3
Claremont Junction M3
Clarksville C8
Clinton Village O5
Coburn M9
Cold River O3
Colebrook D7
Columbia D7
Concord N7
Contoocook N6
Conway I9
Coos Junction F7
Cornish L4
Cornish City M3
Cornish Flat L4
Cornish Mills M3
Cowbell Corners P9
Croydon M4
Croydon Flat M4
Crystal E8
Cushman G6

D
Dalton G6
Danbury L6
Danville P9
Davisville N6
Deerfield O8
Deerfield Center O8
Deerfield Parade O9
Deering O6
Derry P8
Derry Village P8
Dixville D8
Dorchester K5
Dover N10
Drewsville O3
Dublin P5
Dummer E9
Dunbarton Center O7
Durham O10

E
East Acworth N4
East Alstead O4
East Alton L9
East Andover M6
East Barrington N10
East Candia O8
East Concord N7
East Conway I9
East Derry P8
East Grafton L5
East Hampstead P9
East Haverhill I5
East Hebron K6
East Holderness K7
East Kingston P9
East Lempster N4
East Madison J9
East Milford Q7
East Plainfield L4
East Rochester M10
East Sandwich J8
East Sullivan P4
East Sutton N6
East Swanzey P4
East Tilton L7
East Unity N4
East Wakefield L9
East Washington N5
East Westmoreland P3
East Wolfeboro L9
Easton H6
Eaton J9
Effingham K9
Effingham Falls J9
Elkins M5
Ellsworth J6
Elmwood L6
Enfield K4
Enfield Center L4
Epping O9
Epsom N8
Epsom Four Corners N8
Errol D9
Etna K4
Exeter P10

F
Fabyan H7
Farmington M9
Fish Market L4
Fitzwilliam Q4
Fitzwilliam Depot Q4
Foyes Corner O11
Francestown P6
Franconia H6
Franconia Notch H6
Franklin M7
Freedom J9
Fremont P9

G
Gaza L7
Georges Mills M5
Gerrish M7
Gilford L8
Gilmans Corner J5
Gilmanton M8
Gilmanton Ironworks M8
Gilsum O4
Glen H9
Glen House G8
Glencliff I5
Glendale L8
Goffs Falls P7
Goffstown O7
Gonic N10
Gorham G9
Goshen N4
Goshen Four Corners N4
Gossville N8
Grafton L5
Grafton Center L5
Grange F7
Granite K9
Grantham L4
Grasmere O7
Great Boars Head P10
Greenfield P6
Greenland O10
Greenville Q6
Groton K6
Groveton E7
Guild M4

H
Hampstead P9
Hampton P10
Hampton Beach P10
Hampton Falls P10
Hancock P5
Hanover K4
Hanover Center K4
Happy Valley P5
Harrisville P4
Harts Location H8
Haverhill I5
Hebron K6
Henniker N6
Highbridge Q6
Hill L6
Hillsborough O5
Hillsborough Center O5
Hillsborough Lower Village O5
Hillsborough Upper Village O5
Hinsdale Q3
Holderness K7
Hollis Q7
Hooksett O7
Hopkinton N6
Horse Corner N7
Hudson Q8
Hudson Center Q8

I
Intervale I9

J
Jackson H9
Jaffrey Q5
Jaffrey Center Q5
Jefferson G7
Jefferson Highlands G8

K
Kearsarge I9
Keene P4
Kellyville M4
Kensington P10
Kidderville D8
Kingston P9

L
Laconia L7
Lake Shore Park L8
Lakeport L7
Lancaster F7
Landaff H5
Langdon N3
Langs Corner O11
Laskey Corner L10
Leavitts Hill O8
Lebanon K4
Lee O9
Lempster N4
Lincoln I6
Lisbon H5
Litchfield P7
Little Boars Head P11
Littleton G6
Lochmere M7
Lockehaven L5
Londonderry P8
Lost Nation F7
Loudon N7
Loudon Center M8
Lower Bartlett I9
Lower Gilmanton M8
Lower Shaker Village L4
Lower Village N6
Lower Village O4
Lyman H6
Lyme J4
Lyme Center J4
Lyndeborough P6

M
Madbury N10
Madison J9
Manchester P7
Maplewood G6
Marlborough P4
Marlow O4
Marshall Corner P10
Martin O7
Martins Ferry O8
Mascoma K4
Mason Q6
Meadows G7
Melvin Village K8
Meredith K7
Meredith Center L7
Meriden L4
Merrimack P7
Middleton M9
Middleton Corners L9
Milan F9
Milford Q7
Mill Village O4
Millsfield D8
Milton M10
Milton Mills L10
Mirror Lake L8
Monroe H5
Mont Vernon P6
Moultonborough K8
Moultonborough Falls K8
Moultonville K9
Mount Sunapee M5
Mt. Ararat Q8
Munsonville O4

N
Nashua Q7
Nelson P4
New Boston P6
New Castle O11
New Durham M9
New Hampton L7
New Ipswich Q6
New London M5
New Rye N8
Newbury M5
Newfields O10
Newington O10
Newmarket O10
Newport M4
Newton P9
Newton Junction P9
North Barnstead M9
North Charlestown N3
North Chatham H9
North Chichester N8
North Conway I9
North Dorchester J5
North Grantham L4
North Groton K6
North Hampton P10
North Hampton Center P10
North Haverhill I5
North Londonderry P8
North Newport M4
North Nottingham N9
North Pelham Q8
North Rochester M10
North Salem Q8
North Sanbornton L7
North Sandwich J8
North Stratford D7
North Sutton M5
North Village P5
North Wakefield L9
North Walpole O3
North Weare O6
North Wolfeboro K9
North Woodstock I6
Northfield M7
Northumberland F7
Northwood N9
Northwood Center N9
Northwood Narrows N8
Northwood Ridge N9
Nottingham O9
Nottingham Square O9

O
Orange K5
Orford J4
Orfordville J4
Ossipee K9
Otterville M5

P
Pages Corner O7
Parker O7
Parker Hill H5
Passaconaway I8
Pearls Corner M7
Pelham Q8
Pembroke O7
Penacook N7
Percy E8
Peterborough P5
Pierce Bridge G7
Piermont I5
Pike I5
Pinardville P7
Pinkham Notch H8
Pittsburg C8
Pittsfield N8
Plainfield L3
Plaistow Q9
Plymouth K6
Ponemah Q7
Portsmouth O11
Potter Place M6
Pratts Corners L4
Province Lake K10

Q
Quaker City N3
Quintown J5

R
Randolph G8
Raymond O9
Redstone I9
Reeds Ferry P7
Richardson Q6
Richmond Q4
Ridge Q5
Riverdale O7
Riverhill N7
Riverton F7
Rochester N10
Rollinsford N10
Rowes Corner P9
Roxbury P4
Rumney J6
Rumney Depot J6
Ryder Corner M4
Rye O11
Rye Beach P11
Rye North Beach O11

S
Salem Q9
Salem Depot Q9
Salisbury M6
Salisbury Heights M6
Sanbornton L7
Sanbornville L9
Sandown P9
Sandwich K8
Seabrook P10
Seabrook Beach P10
Sharon Q5
Shelburne G9
Short Falls N8
Silver Lake J9
Smithtown P10
Snowville J9
Snumshire N3
Somersworth N10
South Acworth N4
South Barnstead N8
South Charlestown N3
South Chatham I9
South Cornish M3
South Danbury L5
South Danville P9
South Deerfield O8
South Effingham K10
South Hampton P10
South Hooksett O8
South Kingston P9
South Lee O9
South Lyndeborough P6
South Merrimack Q7
South Newbury N5
South Pittsfield N8
South Seabrook P10
South Stoddard O5
South Sutton M5
South Tamworth J8
South Weare O6
South Wolfeboro L9
Spofford P3
Springfield L5
Squantum Q5
Stark E8
Stewartstown C7
Stewartstown Hollow C7
Stinson Lake J8
Stoddard O4
Strafford M9
Stratford E7
Stratham O10
Sugar Hill H6
Sullivan O4
Sunapee M5
Suncook O7
Surry O3
Sutton M5
Swanzey P4
Swetts Mills N6
Swiftwater H5

T
Tamworth J8
Temple Q6
Thornton J6
Thornton Ferry P7
Tilton M7
Tinkerville G5
Trapshire N3
Troy Q4
Tuftonboro K8
Twin Mountain G7

U
Union L9
Unity N4
Upper Shaker Village L4

W
Wakefield L9
Wallis Sands O11
Walpole O3
Warner N6
Warren J5
Washington N4
Water Village K9
Waterville Valley I7
Weare O6
Webster M6
Weirs Beach L7
Wendell M4
Wentworth J5
Wentworths Location D9
West Alton L8
West Andover M5
West Campton J6
West Canaan K4
West Center Harbor K7
West Chesterfield P3
West Claremont M3
West Concord N7
West Epping O9
West Franklin M6
West Hampstead P9
West Henniker N6
West Hopkinton N6
West Lebanon K4
West Milan E8
West Nottingham N9
West Ossipee J9
West Peterborough P5
West Plymouth K6
West Ringe Q5
West Rumney J6
West Rye O10
West Springfield L5
West Stewartstown C7
West Swanzey P3
West Thornton J6
West Unity N3
West Wilton Q6
West Windham Q8
Westmoreland P3
Westmoreland Depot O3
Westville Q9
Whitefield G7
Whittier J8
Willey House H8
Wilmot M5
Wilmot Flat M5
Wilton P6
Wilton Center Q6
Winchester Q3
Windham Q8
Windham Depot P8
Windsor O5
Winnisquam L7
Wolfeboro L9
Wolfeboro Center L9
Wolfeboro Falls L9
Wonalancet J8
Woodman K10
Woodstock I6
Woodsville H5

MILEAGE CHART

Approximate distances in miles between principal New Hampshire cities and towns.

	Berlin	Claremont	Colebrook	Concord	Conway	Dover	Franklin	Hinsdale	Jaffrey	Keene	Laconia	Lancaster	Lebanon	Lincoln	Littleton	Manchester	Nashua	Peterborough	Plymouth	Portsmouth	Rochester	Somersworth	Woodsville
Berlin		139	51	108	40	102	96	180	154	161	84	28	115	60	45	126	141	178	73	114	92	99	67
Claremont	139		140	51	102	90	47	44	57	40	59	104	22	77	85	64	83	54	66	98	88	95	66
Colebrook	51	140		138	91	153	119	179	184	185	117	36	125	80	55	156	174	195	94	165	143	150	77
Concord	108	51	138		68	39	19	71	46	52	24	101	54	68	87	18	36	43	43	47	37	44	88
Conway	40	102	91	68		62	56	144	114	125	44	57	90	37	54	86	101	130	45	74	52	59	60
Dover	102	90	153	39	62		51	110	82	93	45	119	101	98	109	40	47	75	65	12	10	5	109
Franklin	96	47	119	19	56	51		86	61	67	12	83	43	98	69	37	55	59	25	63	43	50	69
Hinsdale	180	44	179	71	144	110	86		29	19	95	143	86	142	124	71	64	40	111	105	110	117	110
Jaffrey	154	57	184	46	114	82	61	29		17	73	144	84	135	130	42	35	7	86	82	81	87	117
Keene	161	40	185	52	125	93	67	19	17		76	138	61	127	119	53	48	24	92	100	92	98	100
Laconia	84	59	117	24	44	45	12	95	73	76		81	61	45	67	42	60	75	23	57	35	42	67
Lancaster	28	104	36	101	57	119	83	143	144	138	81		95	40	19	119	137	155	58	131	109	116	41
Lebanon	115	22	125	54	90	101	43	66	84	61	61	95		55	67	67	93	73	48	111	94	101	45
Lincoln	60	77	80	68	37	98	98	142	135	127	45	40	55		23	92	104	119	23	106	84	95	25
Littleton	45	85	55	87	54	109	69	124	130	119	67	19	67	23		105	123	140	44	121	99	113	22
Manchester	126	64	156	18	86	40	37	71	42	53	42	119	67	92	105		18	36	61	47	39	45	105
Nashua	141	83	174	36	101	47	55	64	35	48	60	137	93	104	123	18		30	79	47	49	52	123
Peterborough	178	54	195	43	130	75	59	40	7	24	75	155	73	119	140	36	30		96	87	77	84	118
Plymouth	73	66	94	43	45	65	25	111	86	92	23	58	48	23	44	61	79	96		77	55	62	44
Portsmouth	114	98	165	47	74	12	63	105	82	100	57	131	111	106	121	47	47	87	77		22	17	121
Rochester	92	88	143	37	52	10	43	110	81	92	35	109	94	84	99	39	49	77	55	22		7	99
Somersworth	99	95	150	44	59	5	50	117	87	98	42	116	101	95	113	45	52	84	62	17	7		106
Woodsville	67	66	77	88	60	109	69	110	117	100	67	41	45	25	22	105	123	118	44	121	99	106	

Approximate mileages to Concord, New Hampshire

Albany, New York	151	Cleveland, Ohio	618	Philadelphia, Pennsylvania	364
Baltimore, Maryland	456	Detroit, Michigan	789	Pittsburgh, Pennsylvania	595
Bangor, Maine	233	Halifax, Nova Scotia	662	Portland, Maine	86
Boston, Massachusetts	70	Hartford, Connecticut	155	Providence, Rhode Island	112
Buffalo, New York	433	Montréal, Québec	243	Québec City, Québec	308
Burlington, Vermont	150	New York, New York	270	Toronto, Ontario	520
Chicago, Illinois	954	Norfolk, Virginia	605	Washington, DC	495

NEW HAMPSHIRE HIGHWAYS

Interstate Routes 89, 93, and 95 provide convenient multi-lane access to many parts of New Hampshire.

The New Hampshire Department of Transportation, Bureau of Turnpikes, maintains the Eastern New Hampshire Turnpike, the Spaulding Turnpike, and the Everett Turnpike. These are toll roads. The current tolls for passenger cars are: Hampton $2.00, Dover 75¢, Rochester 75¢, Bedford $1.00, and Hooksett $1.00.

Maximum Speed Limits in New Hampshire

In posted school zone, at 10 mph below the usual posted limit from 45 minutes prior to school opening until 45 minutes after the school closing.

25 MPH in any business or urban residential district.

35 MPH in any rural residential district.

45 MPH when towing a house trailer.

55 MPH in other locations, except as provided below.

65 MPH on the Interstate system, the Central New Hampshire Turnpike, and the Eastern New Hampshire Turnpike, and in Turnpike locations where said highways are 4-lane divided highways of four or more lanes.

Both state and local police monitor speed with radar devices, aircraft, and some unmarked vehicles.

New Hampshire has a strict **.08 Drunk Driving Law**. The State Police may use local roadblocks to enforce this law.
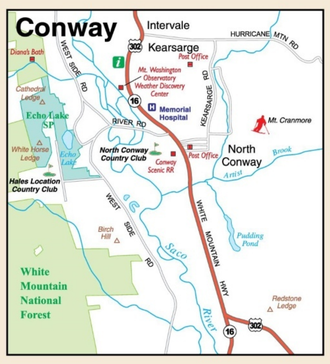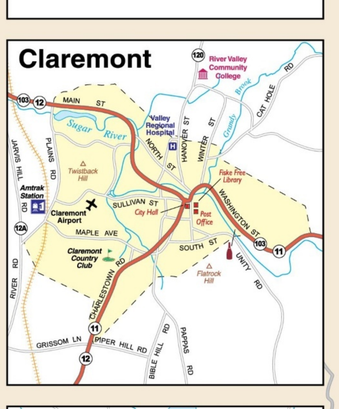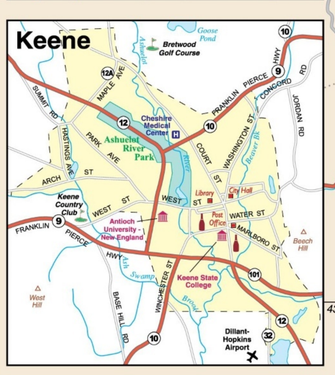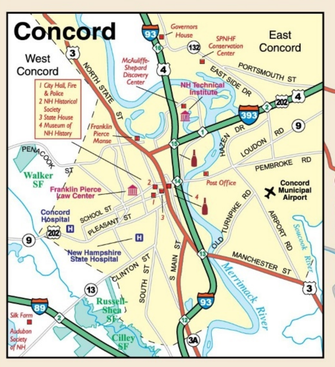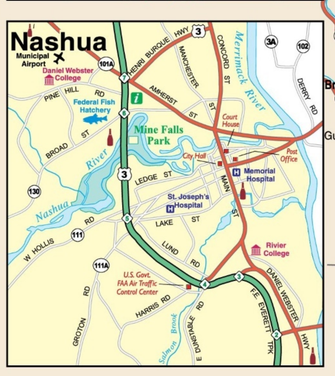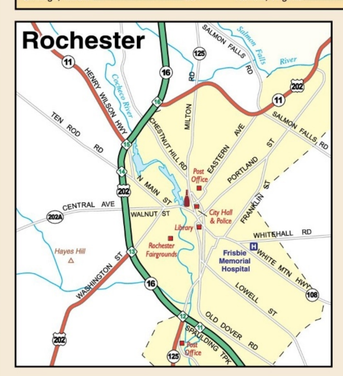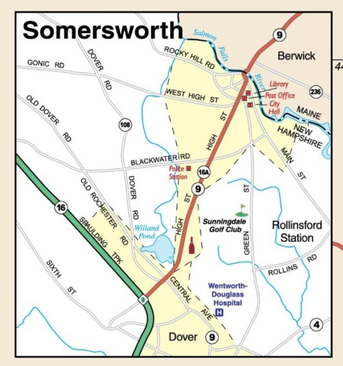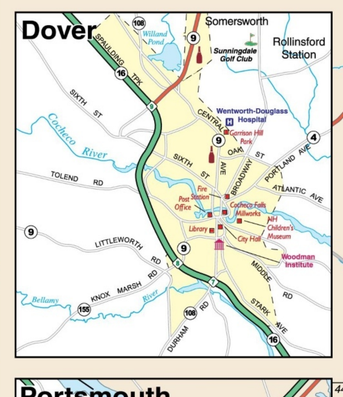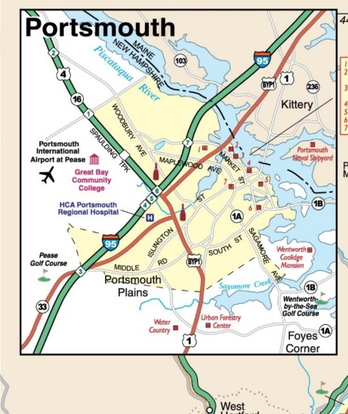
In New Hampshire, children under 18 years of age must ride restrained by a seat belt or in a safety seat while traveling in a motor vehicle.